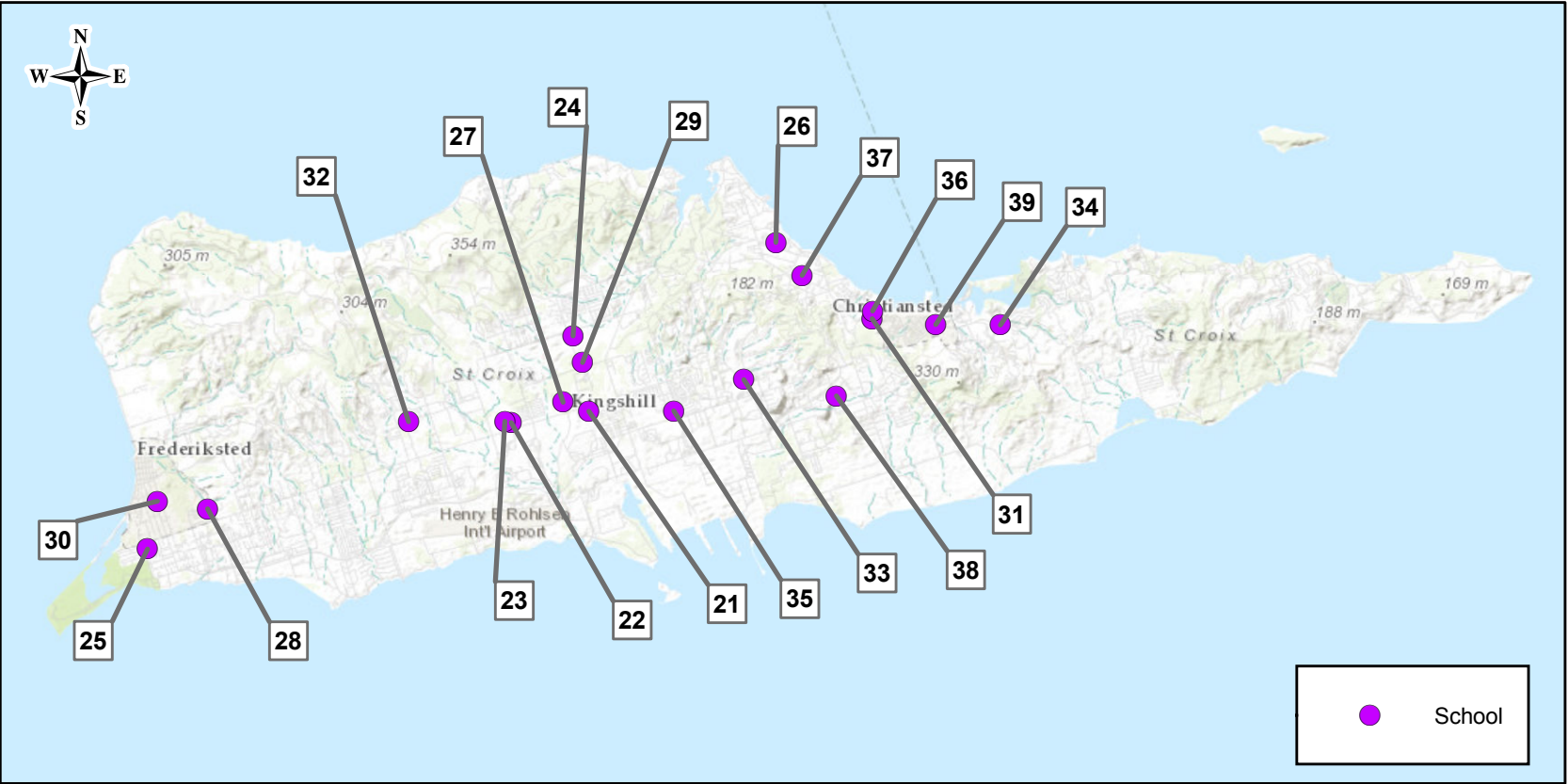
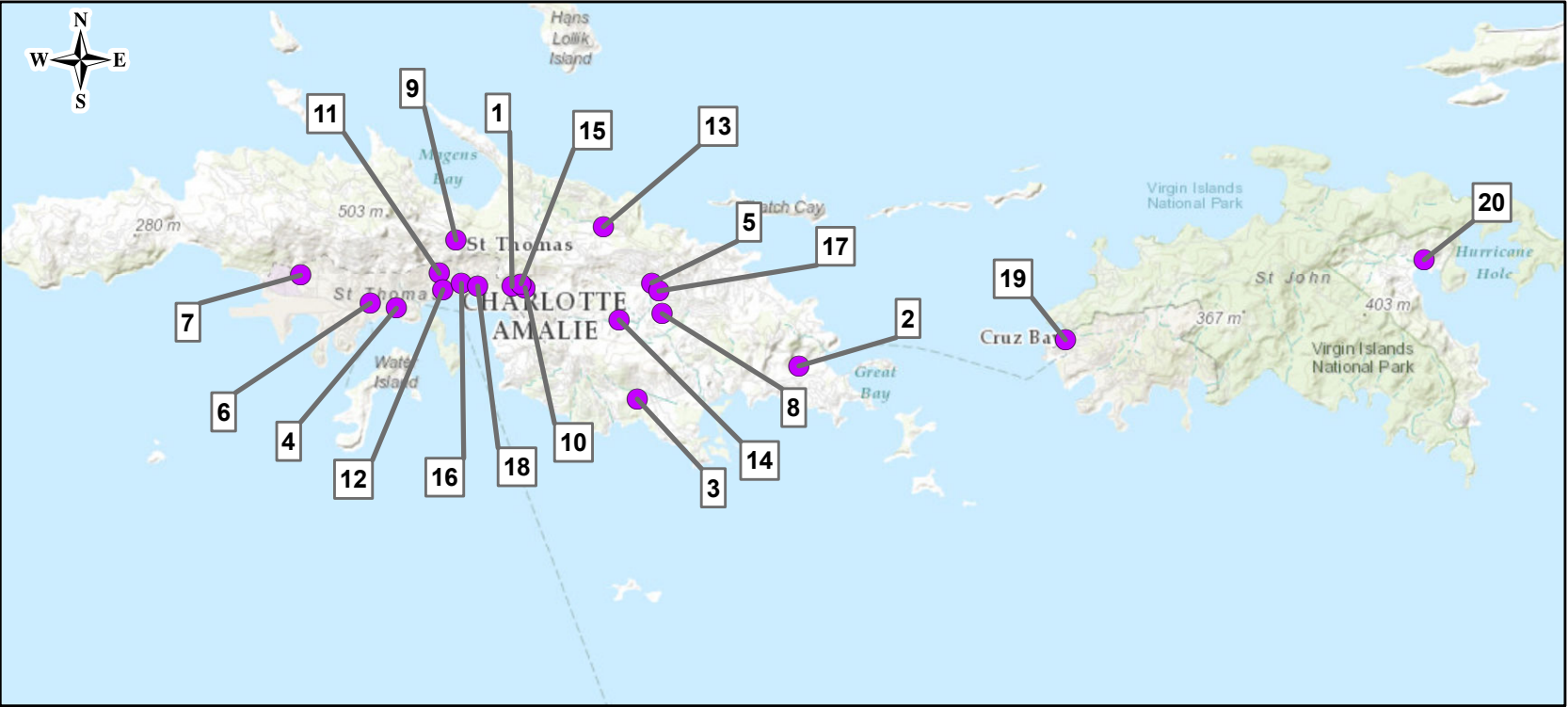


IA ID	Map ID	St. Thomas	Latitude	Longitude
STT-031	1	Charlotte Amalie High School	18.341996	-64.919754
STT-032	2	Ivanna Eudora Keen High School	18.324884	-64.854526
STT-044	3	Bertha C. Boschulte ""BCB"" Middle School	18.317720	-64.891280
STT-039	4	Addelita Cancryn Junior High School	18.337301	-64.946028
STT-029	5	Joseph A. Gomez Elementary School	18.342797	-64.887978
STT-030	6	Ulla F. Muller Elementary School	18.338384	-64.952000
STT-033	7	Gladys A. Abraham Elementary School	18.344464	-64.967726
STT-036	8	E. Benjamin Oliver Elementary School	18.336148	-64.885666
STT-037	9	Joseph Sibilly Elementary School	18.352043	-64.932407
STT-038	10	Lockhart Elementary School	18.341751	-64.916700
STT-040	11	Jane E. Tuitt Elementary School	18.344831	-64.936242
STT-042	12	Leonard Dober Elementary School	18.341357	-64.935452
STT-043	13	Yvonne E. Milliner-Bowsky Elementary School	18.354860	-64.898996
STT-041	14	Edith L. Williams Alternative Academy	18.334793	-64.895399
STT-047	15	Raphael O. Wheatley Skills Center	18.342627	-64.917607
STT-048	16	Adult Education and Family Literacy Center	18.342740	-64.931253
STT-045	17	VI Dept. of Ed. Curriculum Center & Supply Warehouse	18.341024	-64.886299
*	18	VI Dept. of Ed. (Administrative Headquarters)	18.342111	-64.927510

IA ID	Map ID	St. John	Latitude	Longitude
STJ-012	19	Julius E. Sprauve Elementary School	18.330562	-64.793919
STJ-013	20	Guy H. Benjamin Elementary School (closed in 2014)	18.347783	-64.712367

IA ID	Map ID	St. Croix	Latitude	Longitude
STX-065	21	St. Croix Central High School	17.724960	-64.780225
STX-066	22	St. Croix Education Complex (SCEC) High School	17.722415	-64.797922
STX-067	23	St. Croix Education Complex (SCEC) Vocational School (""C-Tec"")	17.722684	-64.799309
STX-073	24	John H. Woodson Junior High School	17.742127	-64.783853
STX-079	25	Arthur A. Richards Junior High School	17.693586	-64.880701
STX-071	26	Elena L. Christian Junior High School (closed in 2015)	17.763396	-64.737619
STX-072	27	Charles H. Emanuel Elementary School (new location of Elena L. Christian JHS)	17.727020	-64.786077
STX-068	28	Alexander Henderson Elementary School	17.702796	-64.866976
STX-069	29	Alfredo Andrews Elementary School	17.736034	-64.781673
STX-070	30	Claude O. Markoe Elementary School	17.704539	-64.878428
STX-074	31	Juanita Gardine Elementary School	17.746093	-64.715766
STX-075	32	Eulalie Rivera Elementary School	17.722637	-64.821194
STX-076	33	Lew Muckle Elementary School	17.732138	-64.744900
STX-077	34	Pearl B. Larsen Elementary School	17.744603	-64.686511
STX-078	35	Ricardo Richards Elementary School	17.725096	-64.760902
STX-081	36	St. Croix Adult Education	17.747823	-64.715630
STX-082	37	St. Croix Alternative Education Program	17.755922	-64.731656
STX-086	38	Youth Rehabilitation Center	17.728508	-64.723867
STX-085	39	VI Dept. of Ed. (St. Croix Administrative Bldg)	17.744753	-64.701215

* - Not Assessed by IA PRT



USVI - SCHOOLS



MISSION: TF VICE - IA

SOURCE: TF VICE

DISCLAIMER: USACE makes no warranties, either expressed or implied, regarding the fitness of suitability of this map for any other purpose that to depict situational awareness

Service Layer Credits: Sources: Esri, HERE, DeLorme, Intermap, increment P Corp., GEBCO, USGS, FAO, NPS, NRCAN, GeoBase, IGN, Kadaster NL, Ordnance Survey, Esri Japan, METI, Esri China (Hong Kong), swisstopo, MapmyIndia, © OpenStreetMap

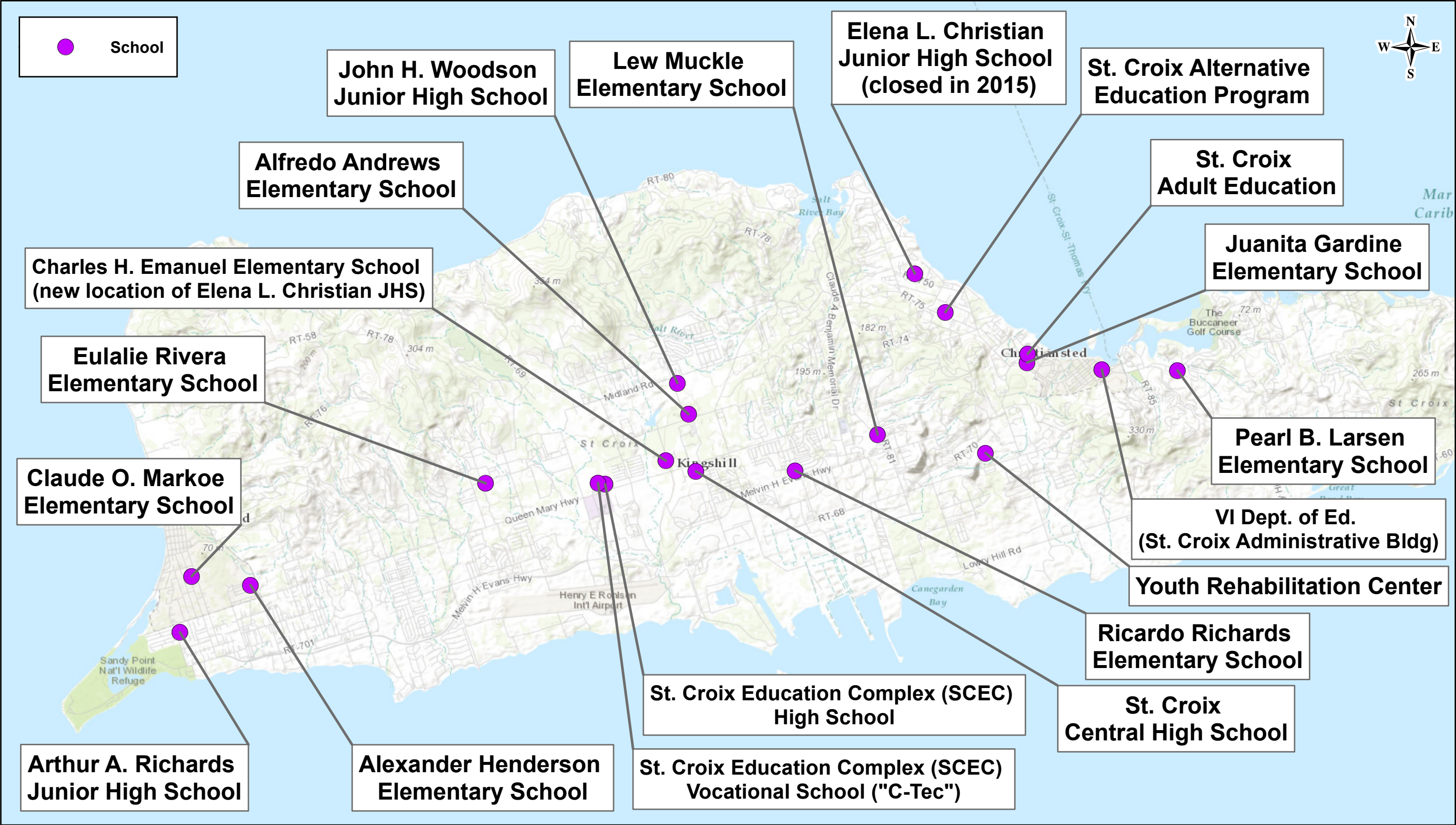
POC: TREVOR.R.LANCASTER@USACE.ARMY.MIL
Document Path: D:\EMM\Maps\TF_VICE\RF\O\CPF_IA\IA\20171129_USVI_Schools.mxd

Time: 5:48:46 PM
Date: 11/29/2017

0 0.5 1 2 3 4 Miles

THIS MAP IS NOT FOR PLANNING PURPOSES

PRE DEC/FOR OFFICIAL USE ONLY



ST. CROIX - SCHOOLS



MISSION: TF USVI - IA
SOURCE: TF USVI
DISCLAIMER: USACE makes no warranties, either expressed or implied, regarding the fitness of suitability of this map for any other purpose that to depict situational awareness

Service Layer Credits: Sources: Esri, HERE, DeLorme, Intermap, increment P Corp., GEBCO, USGS, FAO, NPS, NRCAN, GeoBase, IGN, Kadaster NL, Ordnance Survey, Esri Japan, METI, Esri China (Hong Kong), swisstopo, MapmyIndia, © OpenStreetMap

POC: TREVOR.R.LANCASTER@USACE.ARMY.MIL
Document Path: D:\EM\Maps\TF_VICER\FO\CPF_IA\IA20171129_STX_Schools.mxd

Time: 5:38:28 PM
Date: 11/29/2017



THIS MAP IS NOT FOR PLANNING PURPOSES

PRE DEC/FOR OFFICIAL USE ONLY